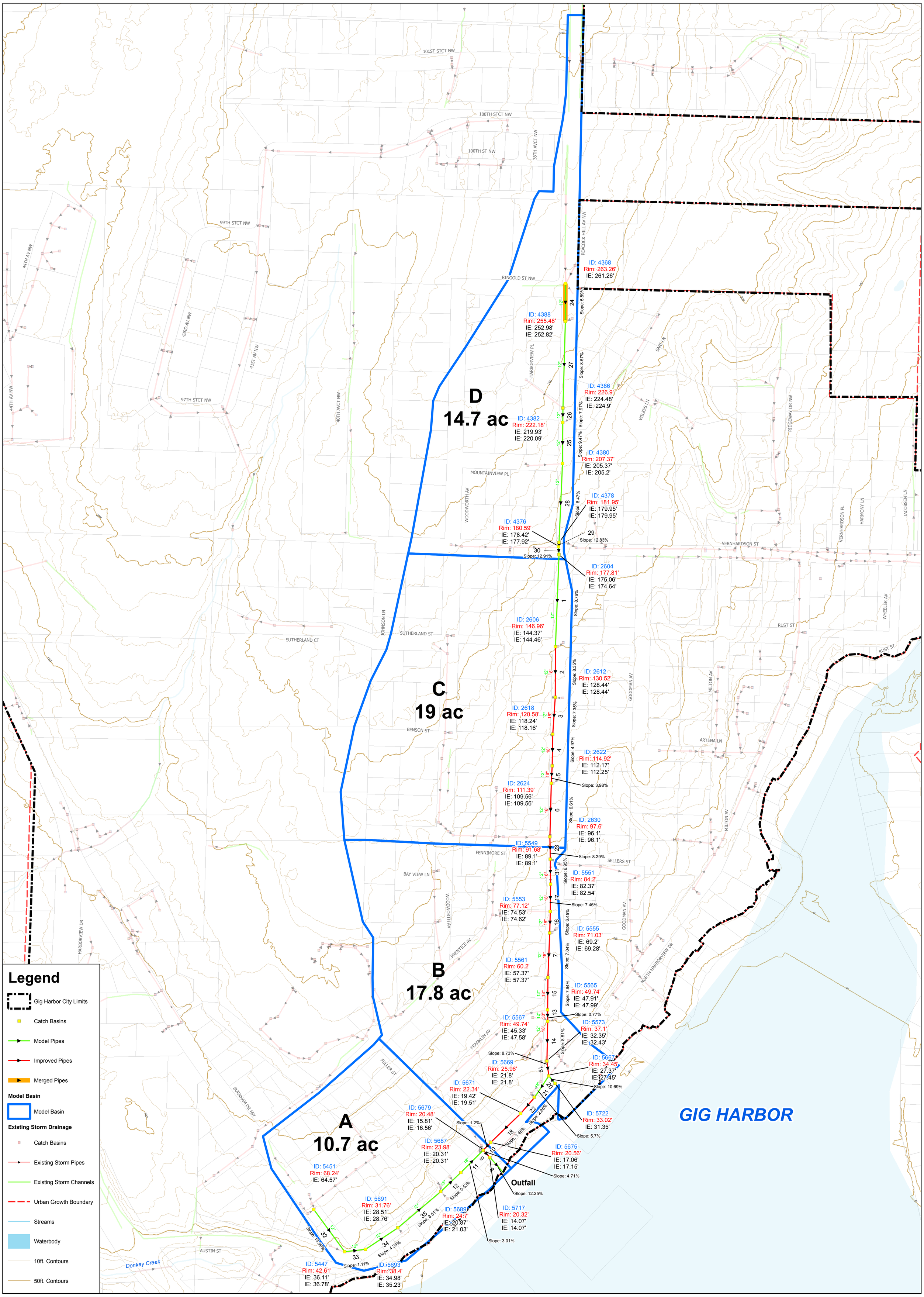

CITY OF GIG HARBOR STORMWATER COMPREHENSIVE PLAN

Model Results Trunkline 1

February 2009

N

1 inch = 150 feet

PACE
11255 Kirkland Way, Suite 300
Kirkland, WA 98033-6715
425-827-2014

J:\Planning\Gig Harbor\2008 Stormwater Comp Plan\ArcMapDoc\Maps - Model Results - Expanded\Trunkline 1 Results.mxd

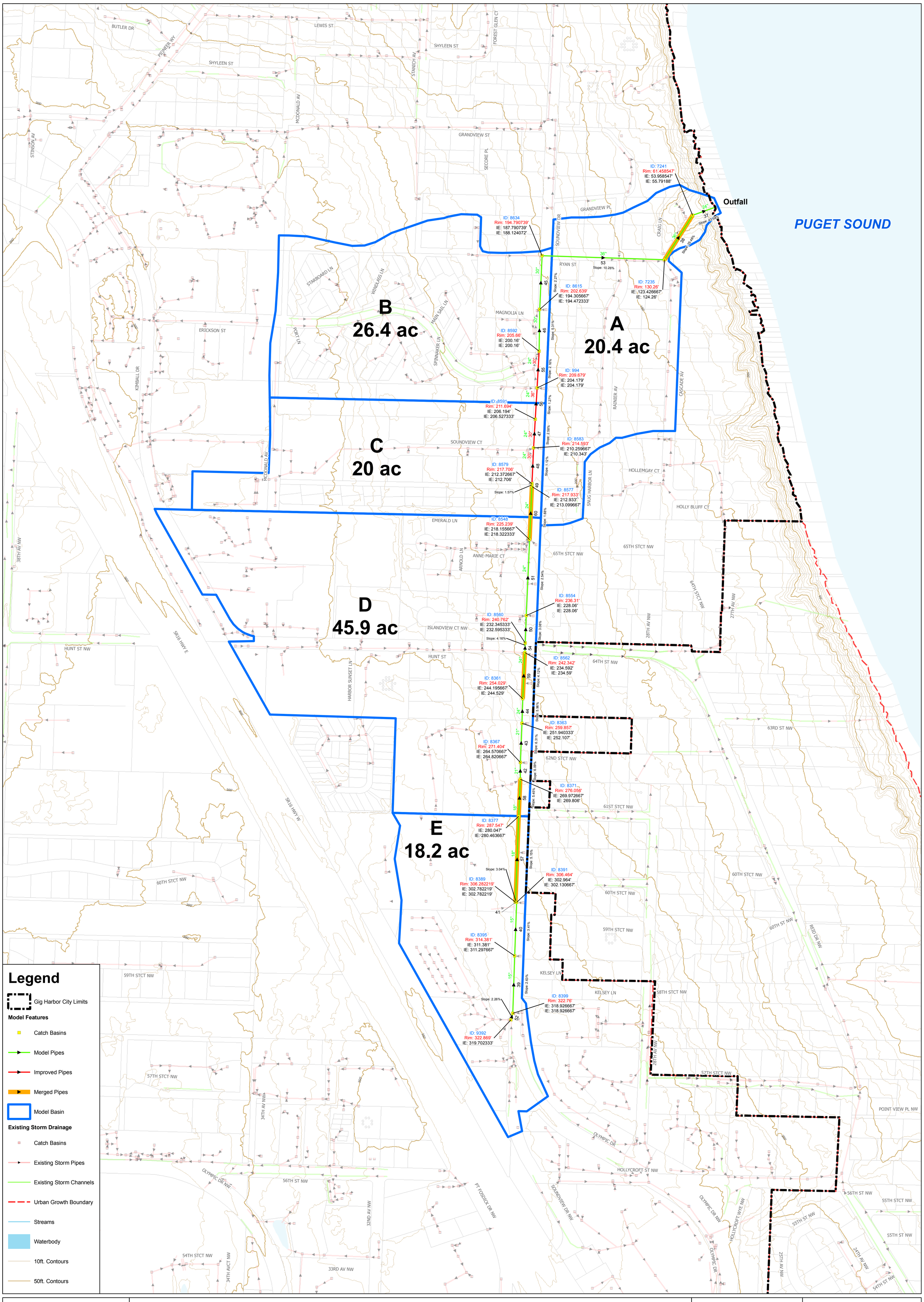

GIG HARBOR
"THE MARITIME CITY"

CITY OF GIG HARBOR STORMWATER COMPREHENSIVE PLAN

Model Results Trunkline 2

February 2009

N

1 inch = 200 feet

PACE
11255 Kirkland Way, Suite 300
Kirkland, WA 98033-6715
425-827-2014

J:\Planning\Gig Harbor\2008 Stormwater Comp Plan\ArcMapDoc\Maps - Model Results - Expanded\Trunkline 2 Results.mxd

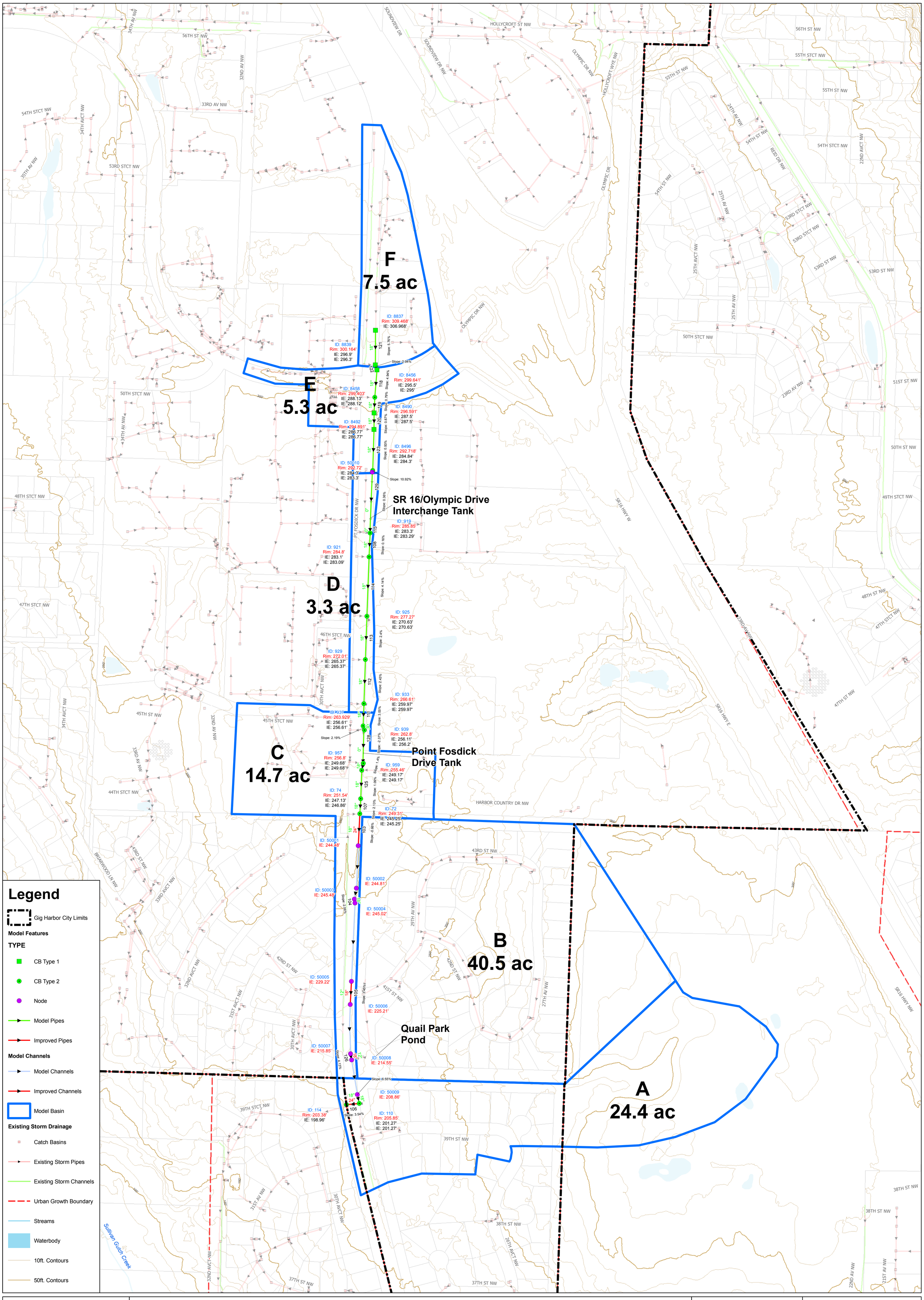

GIG HARBOR
"THE MARITIME CITY"

CITY OF GIG HARBOR STORMWATER COMPREHENSIVE PLAN

Model Results Trunkline 3

February 2009

N

1 inch = 200 feet

PACE
11255 Kirkland Way, Suite 300
Kirkland, WA 98033-6715
425-827-2014

J:\Planning\Gig Harbor\2008 Stormwater Comp Plan\ArcMapDoc\Maps - Model Results - Expanded\Trunkline 3 Results.mxd

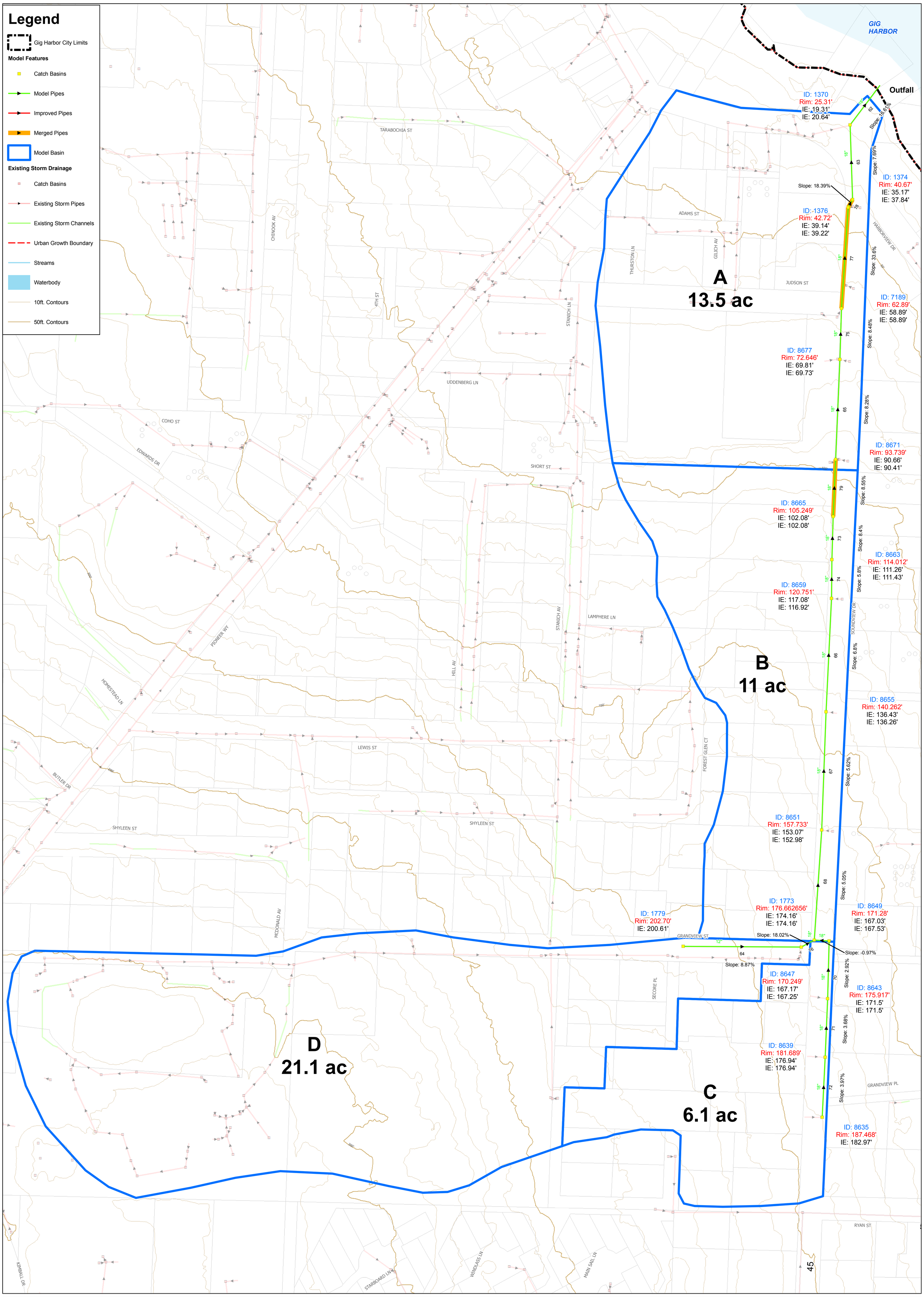

GIG HARBOR
"THE MARITIME CITY"

CITY OF GIG HARBOR STORMWATER COMPREHENSIVE PLAN

Model Results Trunkline 4

February 2009

PACE
11255 Kirkland Way, Suite 300
Kirkland, WA 98033-6715
425-827-2014

J:\Planning\Gig Harbor\2008 Stormwater Comp Plan\ArcMapDoc\Maps - Model Results - Expanded\Trunkline 4 Results.mxd

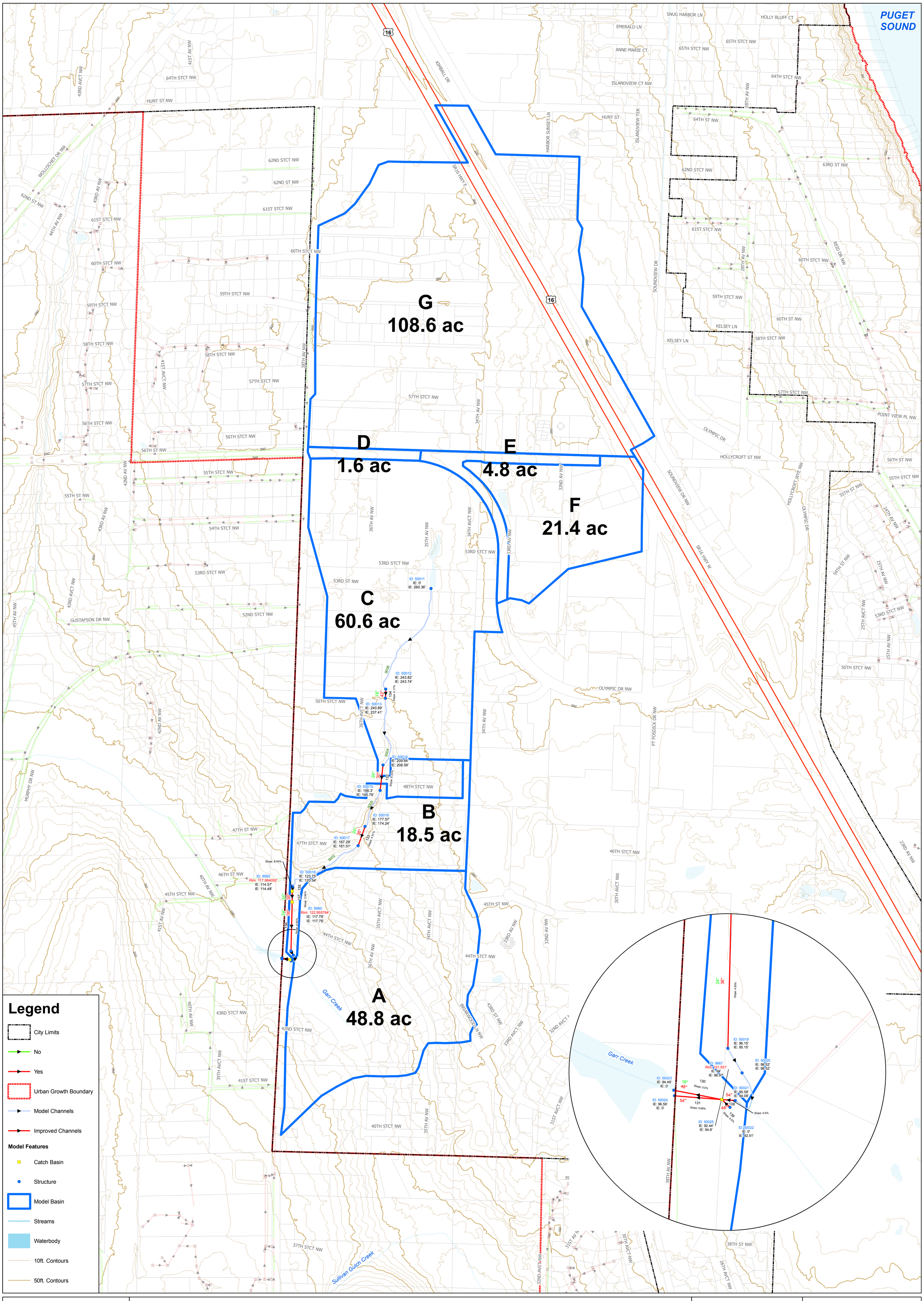

GIG HARBOR
"THE MARITIME CITY"

CITY OF GIG HARBOR STORMWATER COMPREHENSIVE PLAN

Model Results Trunkline 5

February 2009

N

1 inch = 300 feet

PACE
11255 Kirkland Way, Suite 300
Kirkland, WA 98033-6715
425-827-2014

J:\Planning\Gig Harbor\2008 Stormwater Comp Plan\ArcMapDoc\Maps - Model Results - Expanded\Trunkline 6 Results.mxd

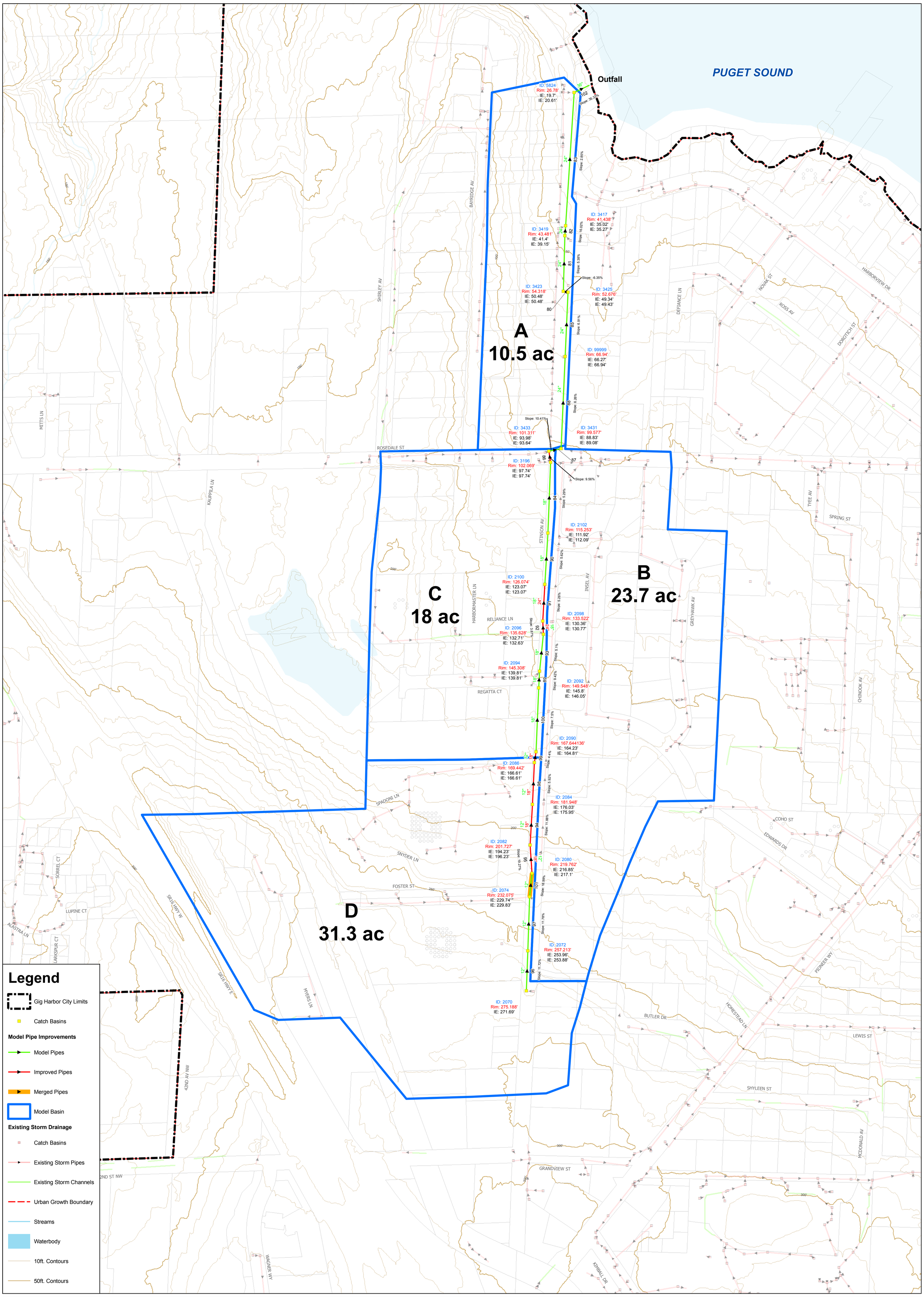

GIG HARBOR
"THE MARITIME CITY"

CITY OF GIG HARBOR STORMWATER COMPREHENSIVE PLAN

Model Results Trunkline 6

February 2009

N

1 inch = 150 feet

PACE
11255 Kirkland Way, Suite 300
Kirkland, WA 98033-6715
425-827-2014

J:\Planning\Gig Harbor\2008 Stormwater Comp Plan\ArcMapDoc\Maps - Model Results - Expanded\Trunkline 6 Results.mxd

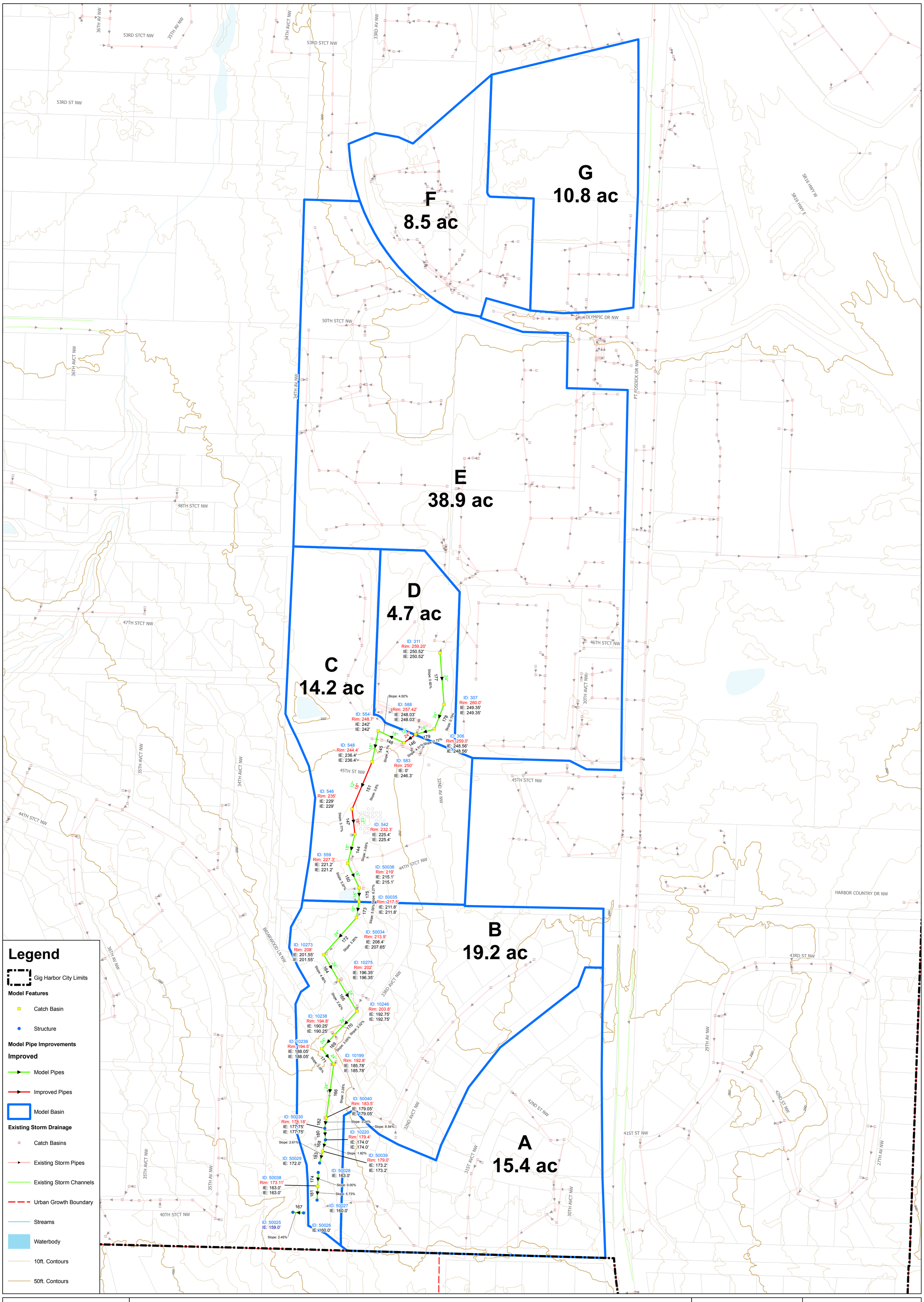

GIG HARBOR
"THE MARITIME CITY"

CITY OF GIG HARBOR STORMWATER COMPREHENSIVE PLAN

Model Results Trunkline 7

February 2009

N

1 inch = 150 feet

PACE
11255 Kirkland Way, Suite 300
Kirkland, WA 98033-6715
425-827-2014

J:\Planning\Gig Harbor\2008 Stormwater Comp Plan\ArcMapDoc\Maps - Model Results - Expanded\Trunkline 6 Results.mxd